


**Baker Little League  
League ID: 3090118**

**Boundary Description**

From the point of origin Burned Out Bridge Rd (AKA - Old Bullard Rd) and Santa Rosa-Okaloosa County line, Straight East until the intersection of Okaloosa-Walton county line , Straight South to the intersection of Dorcas Rd and Okaloosa-Walton County Line, Straight West to Highway 393, Follow Highway 393 to the intersection of Highway 393 and Highway 90, Straight South to Interstate 10, West along Interstate 10 to intersection of Shoal River and Interstate 10, Follow Shoal River to it meets Yellow River, Follow the Yellow River to the Okaloosa-Santa Rosa county line, North along the Okaloosa-Santa Rosa County Line to the point of origin. See attached boundary map




David Ball, President  
Baker Little League



Carrie Atlow, President  
DeFuniak Springs Little League



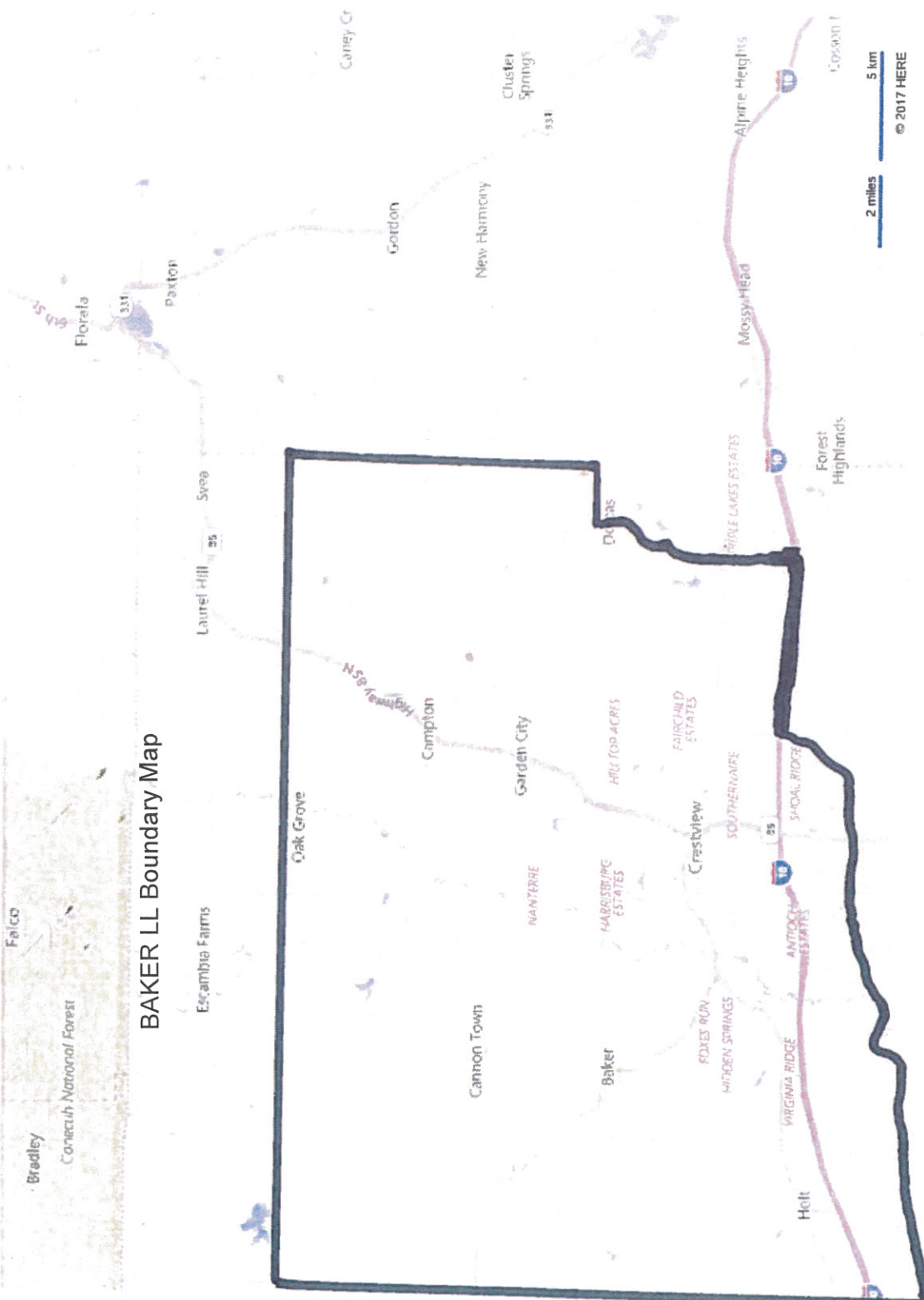
Chad Stewart, President  
Paxton Little League



Ronald Covey, Administrator  
Florida District 1



Date



**BAKER LL Boundary Map**

02/11/11